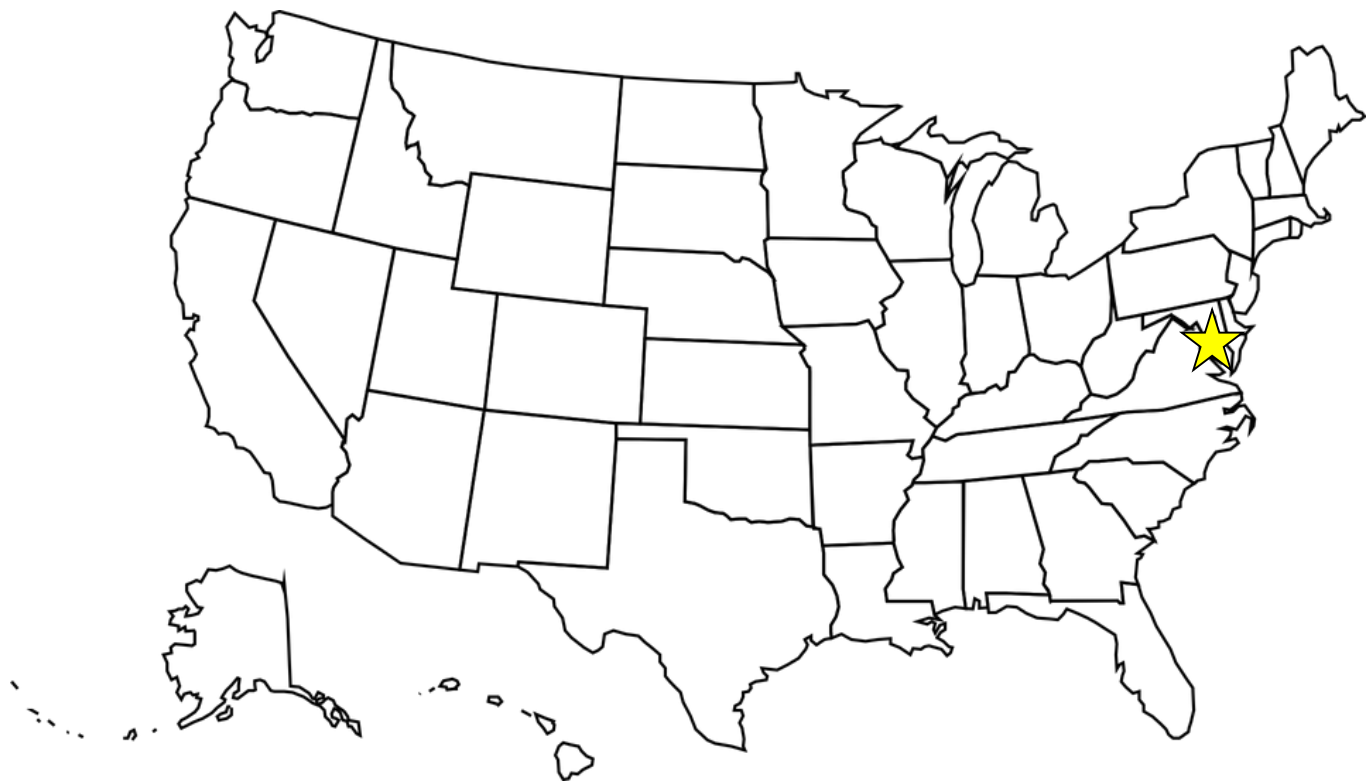


USA GEOGRAPHY

WHAT IS THE CAPITAL?

WASHINGTON D.C.



FIND:

NEW YORK CITY-8.4 M

LOS ANGELES-3.9 M

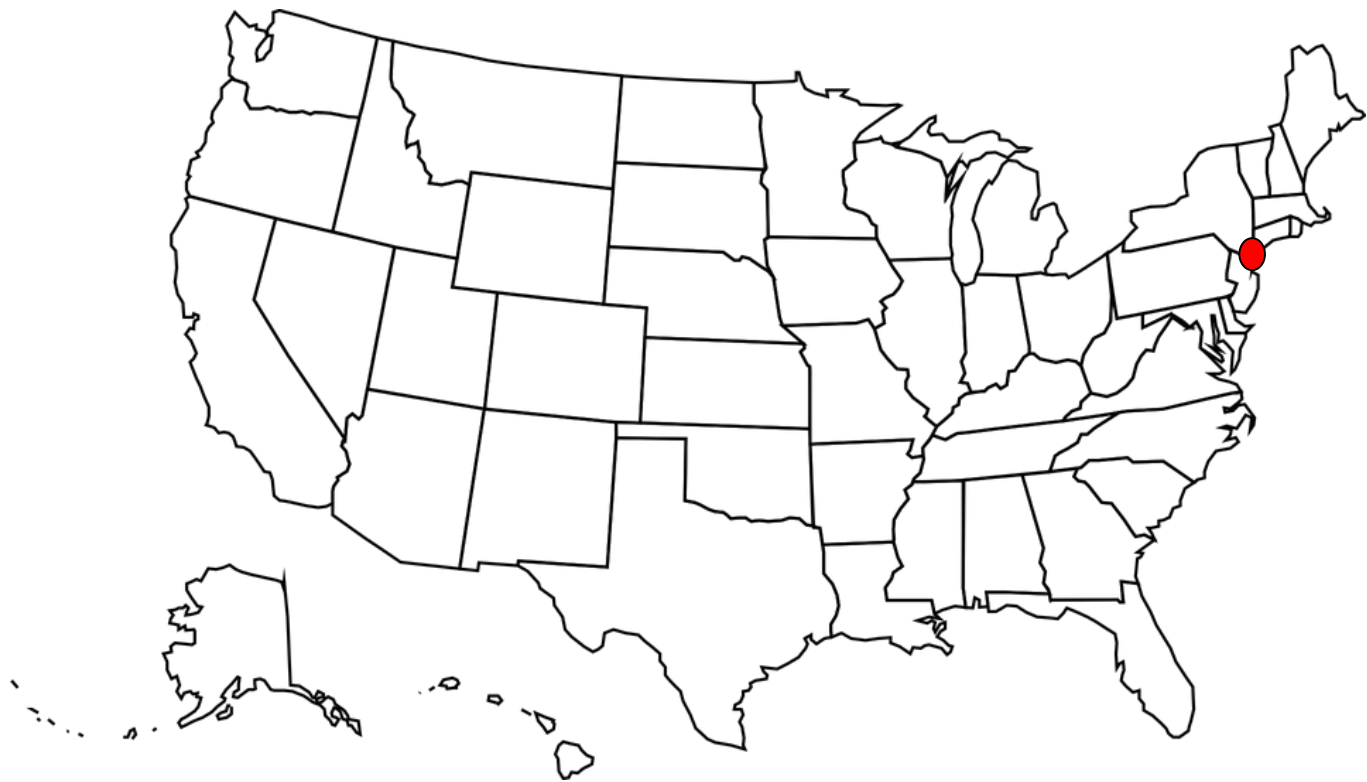
CHICAGO-2.7 M

HOUSTON-2.3 M

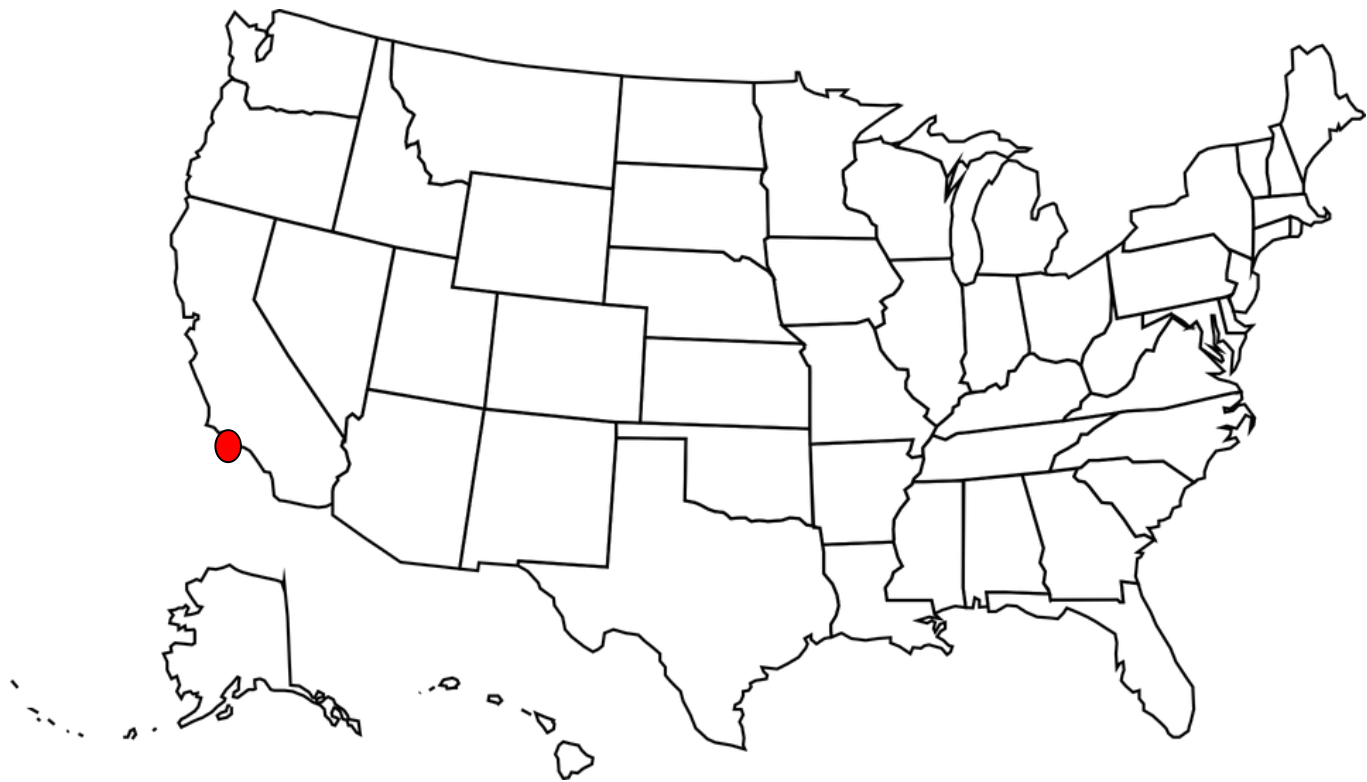
PHILADELPHIA-1.5 M

MARK WITH A ●

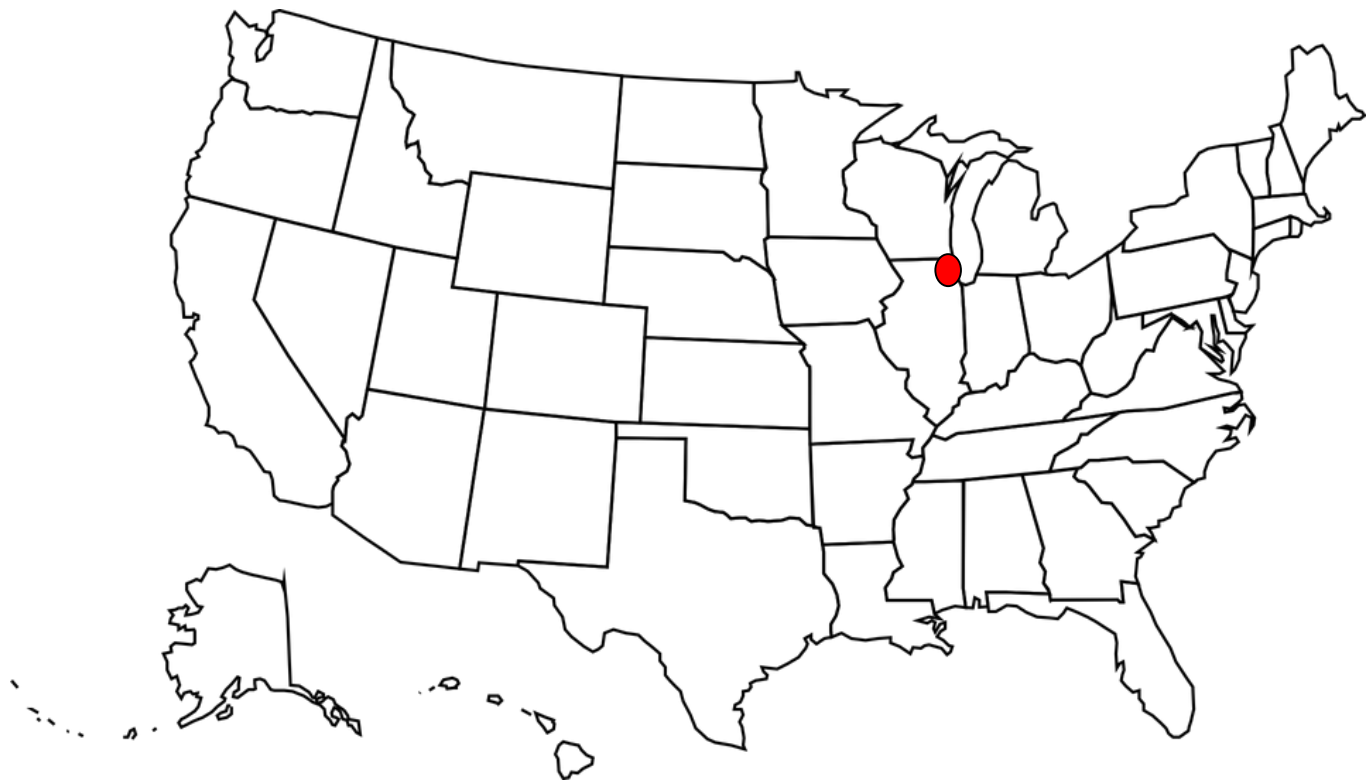
NEW YORK CITY



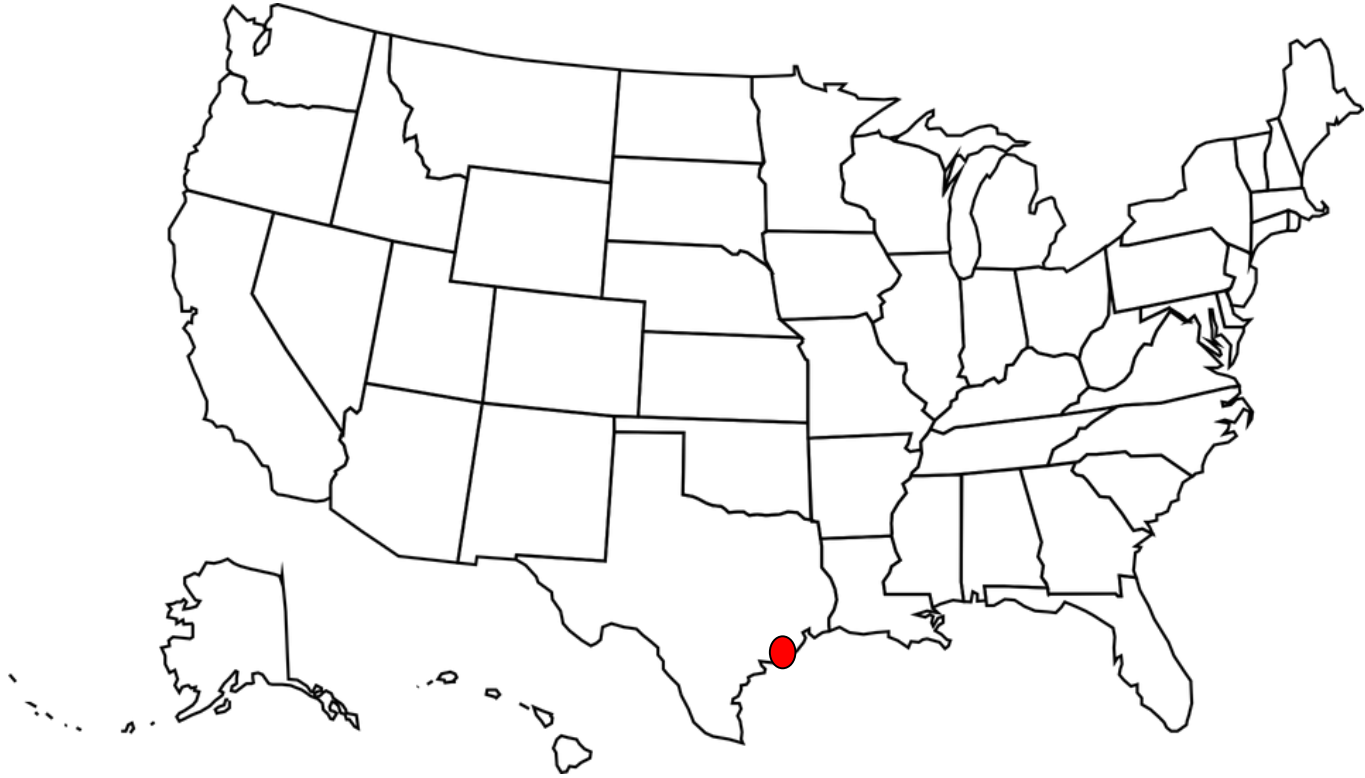
LOS ANGELES



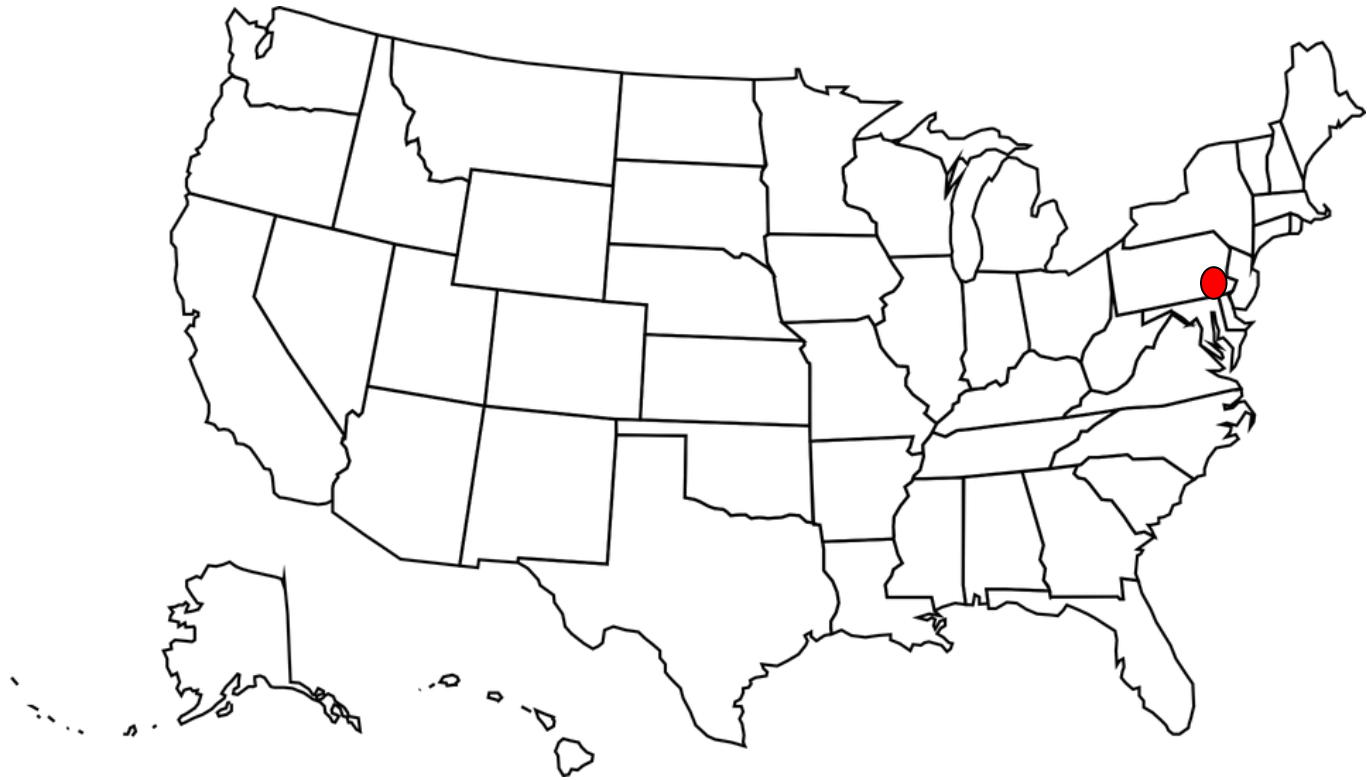
CHICAGO



HOUSTON



PHILADELPHIA




WHAT ARE THE BORDER
COUNTRIES?



WHAT ARE THE OCEANS
SURROUNDING THE US?



DRAW THE ROCKY
MOUNTAINS WITH A 

ROCKY MOUNTAINS



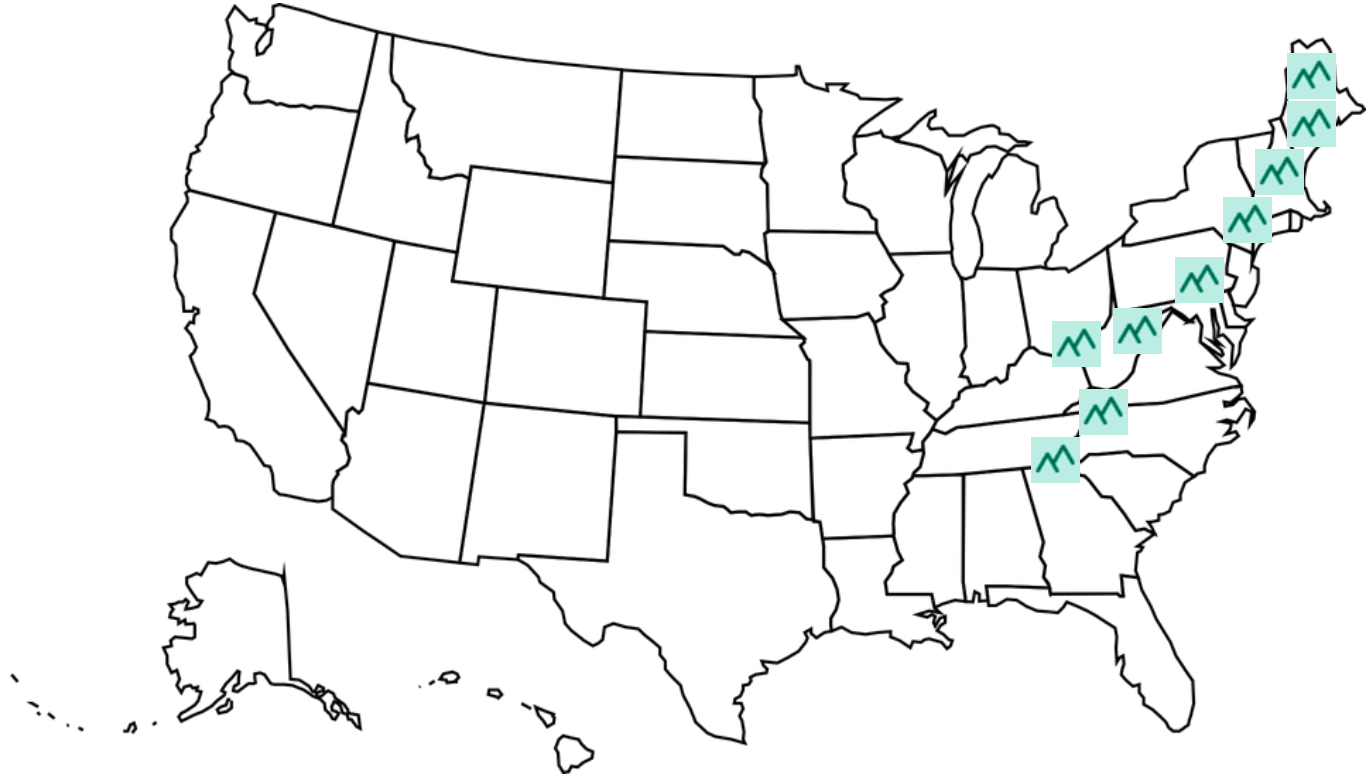
ROCKY MOUNTAINS



DRAW THE APPALACHIAN
MOUNTAINS WITH A



APPALACHIAN MOUNTAINS



APPALACHIAN MOUNTAINS



DRAW THE MISSISSIPPI
RIVER. IT'S THE LONGEST
RIVER IN THE US.

THE MISSISSIPPI RIVER



THE MISSISSIPPI RIVER



DRAW NIAGARA FALLS

WITH A 

NIAGARA FALLS

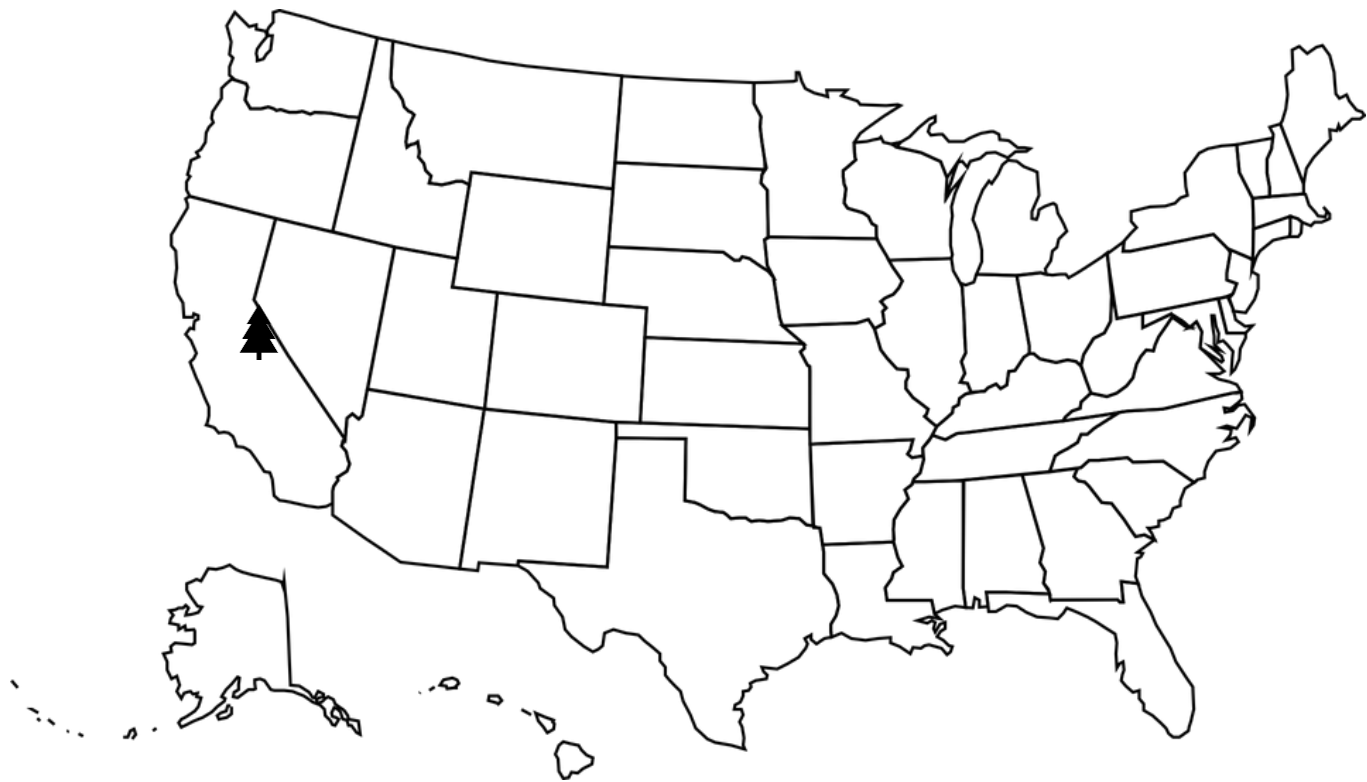


NIAGARA FALLS, NEW YORK



DRAW YOSEMITE NATIONAL
PARK WITH A 

YOSEMITE



YOSEMITE, CALIFORNIA



DRAW YELLOWSTONE NATIONAL
PARK WITH A



YELLOWSTONE

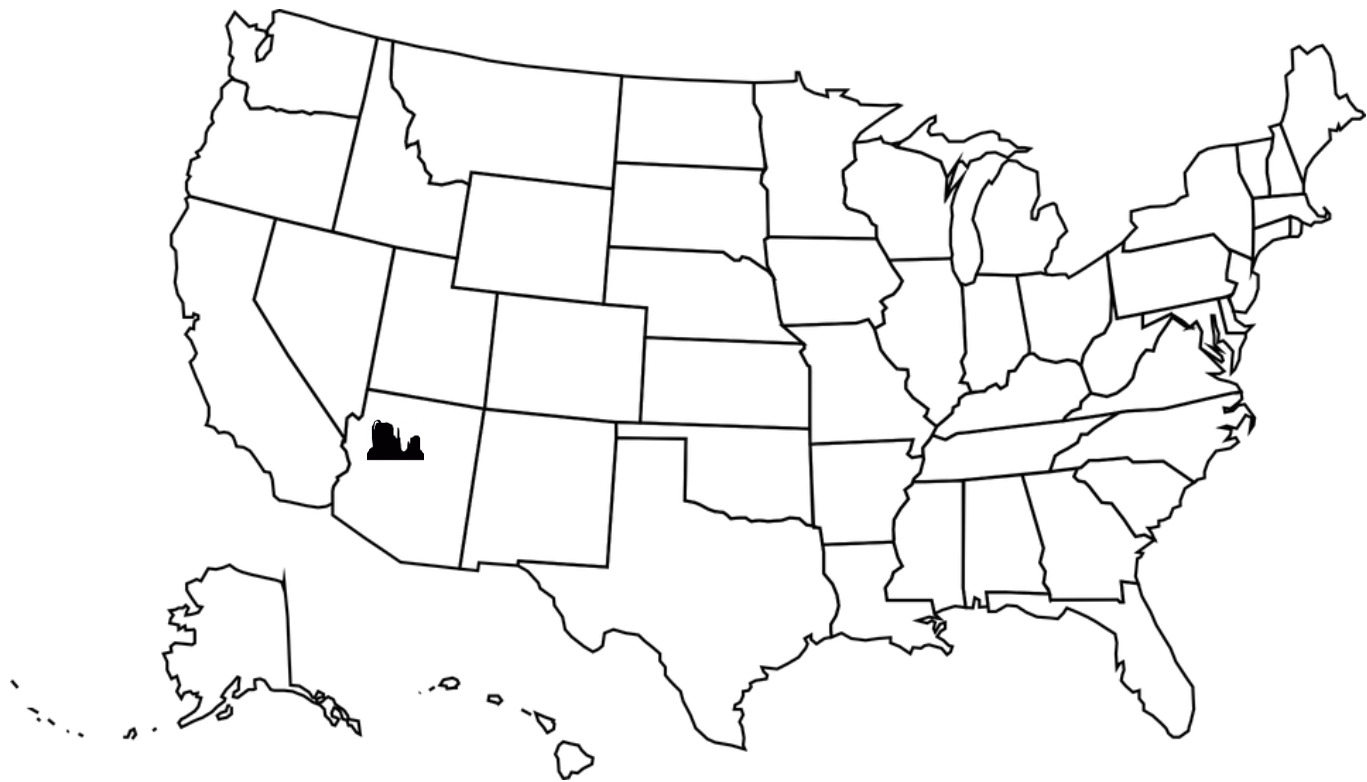


YELLOWSTONE, WYOMING




DRAW GRAND CANYON NATIONAL
PARK WITH A 

GRAND CANYON

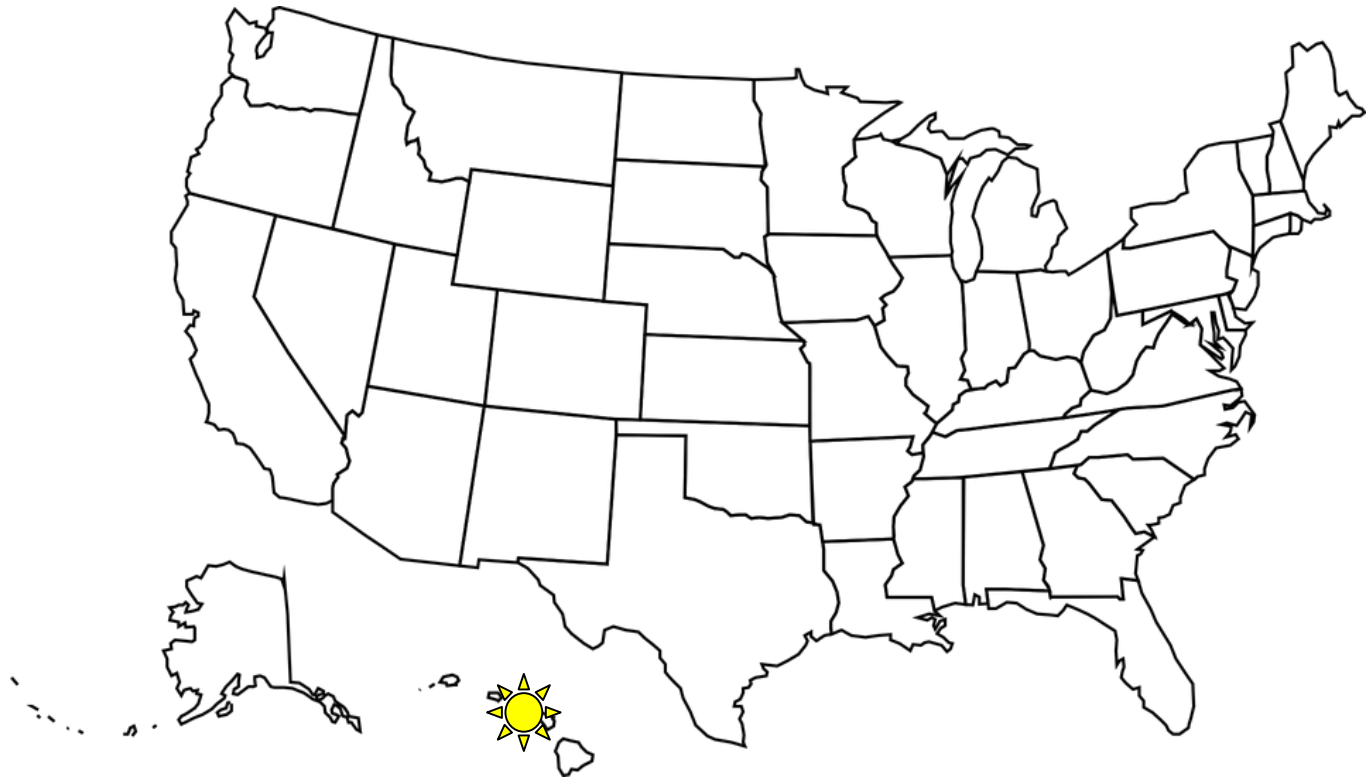


GRAND CANYON, ARIZONA

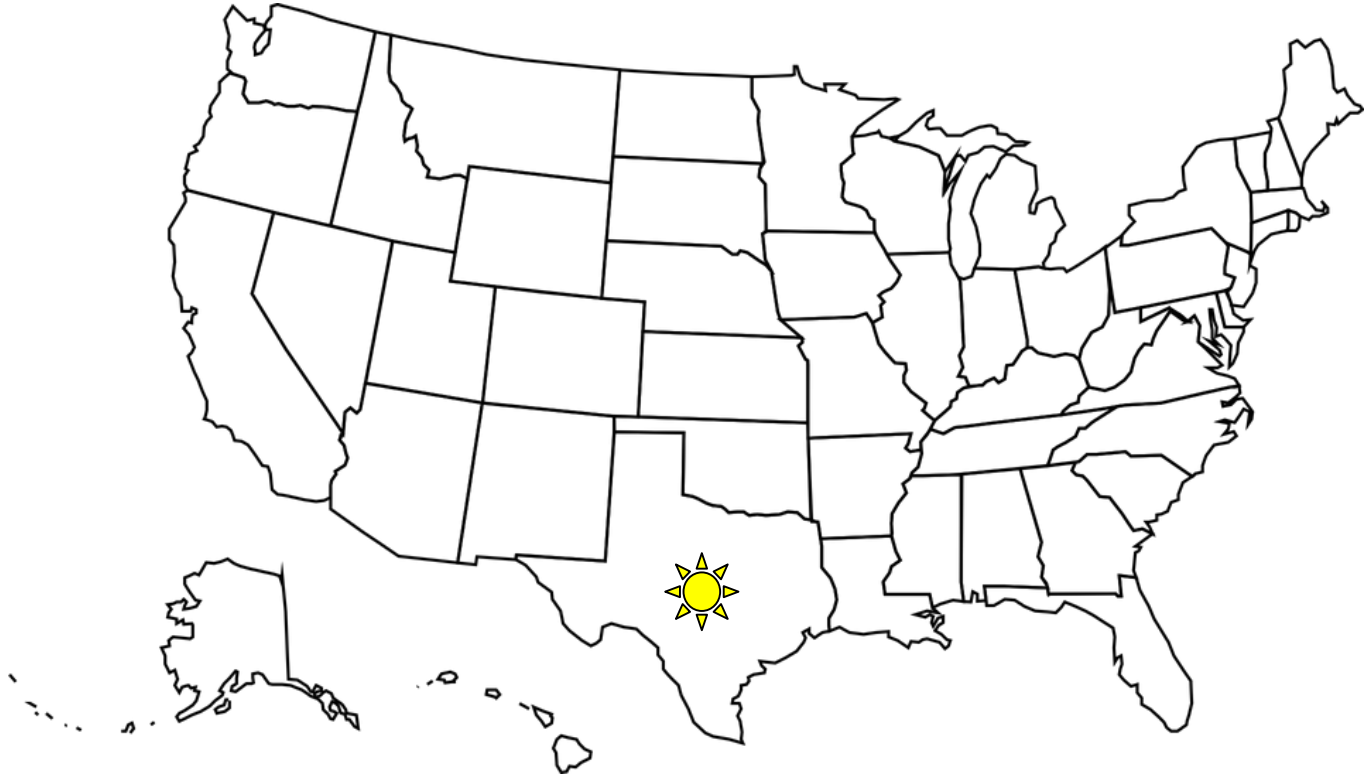


DRAW A  FOR HAWAII,
TEXAS, AND FLORIDA,
BECAUSE THESE STATES ARE
HOT.

HAWAII



TEXAS

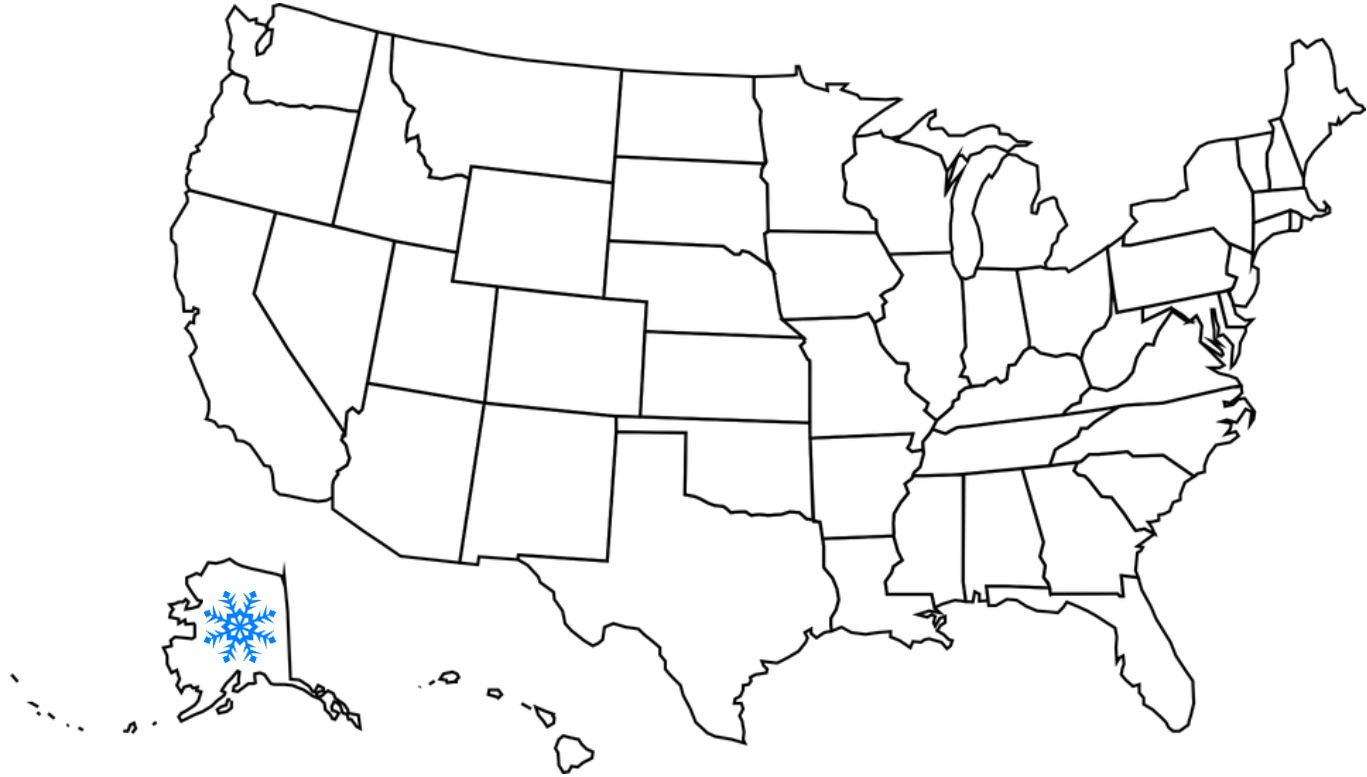


FLORIDA

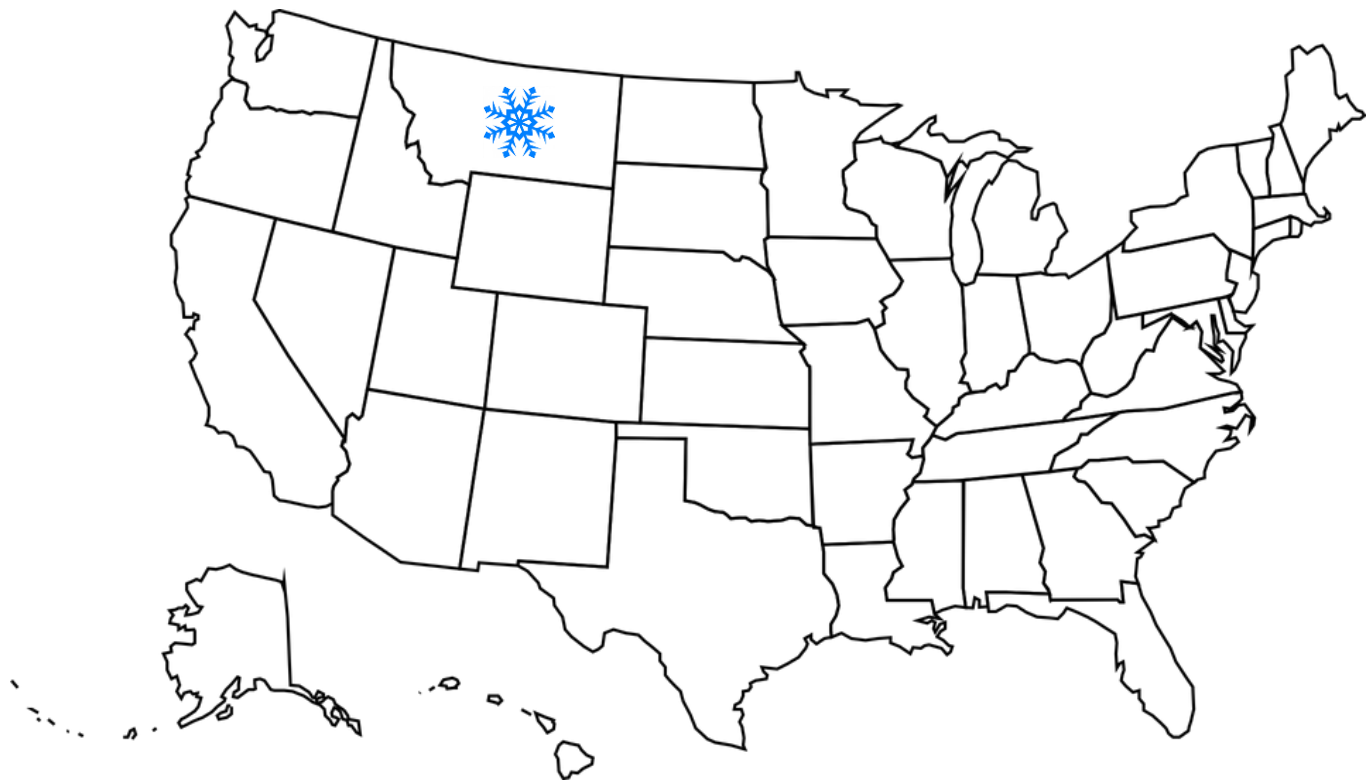


DRAW A ❄️ FOR ALASKA,
MAINE, MONTANA, AND
MINNESOTA, BECAUSE
THESE STATES HAVE A LOT
OF SNOW.

ALASKA



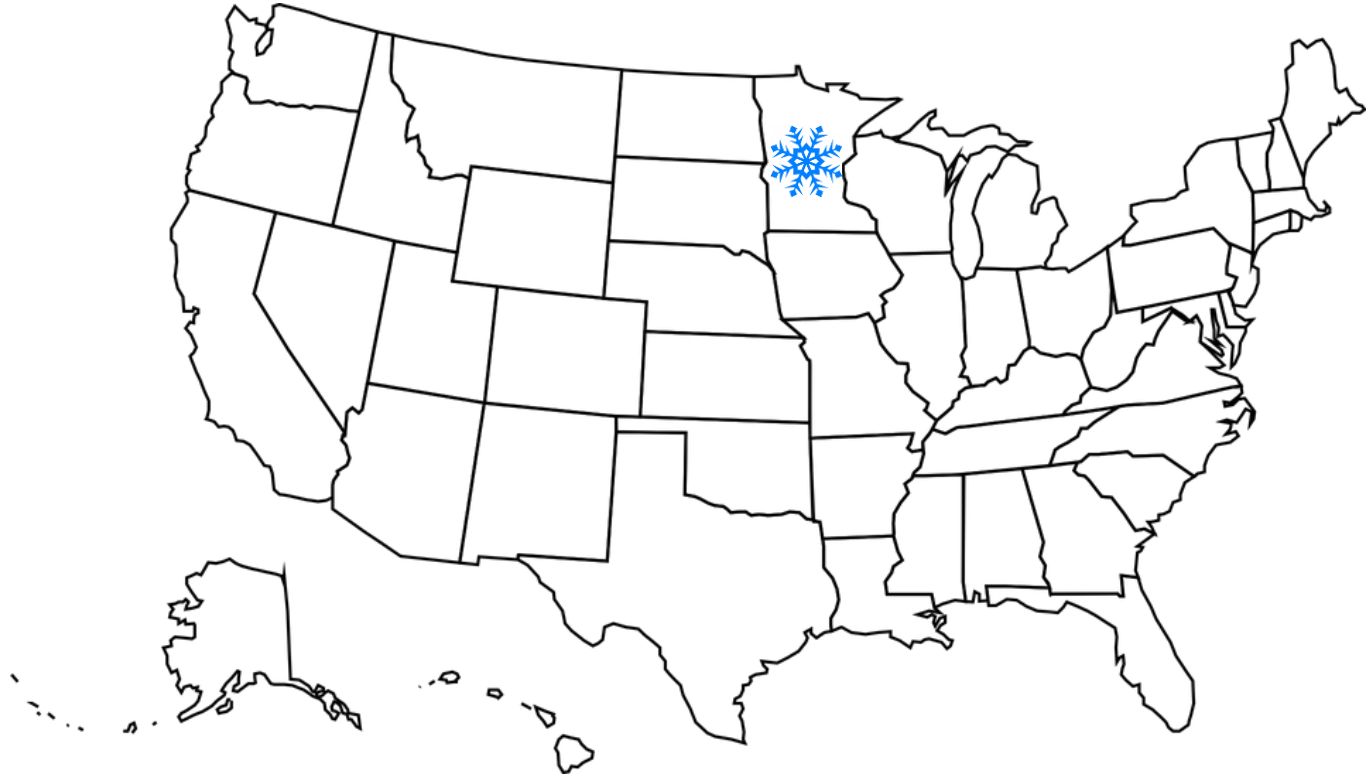
MONTANA



MAINE



MINNESOTA



YOU'RE AMERICAN
GEOGRAPHY EXPERTS!